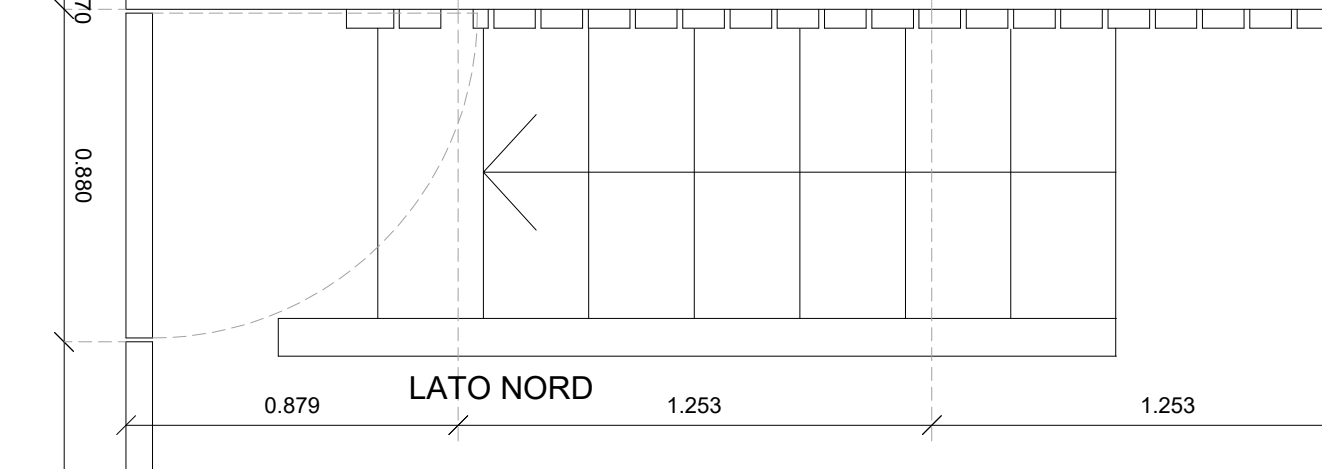

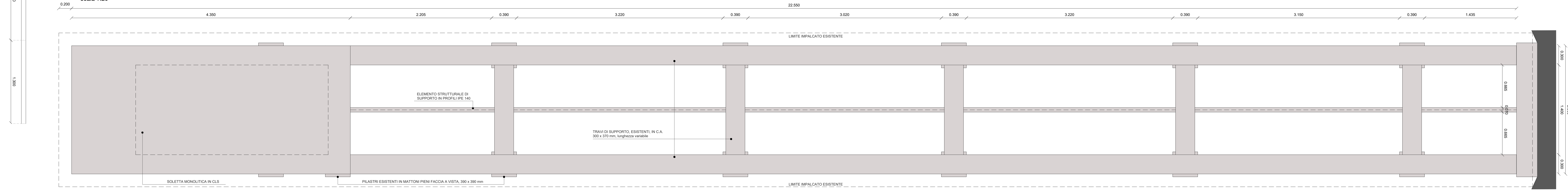




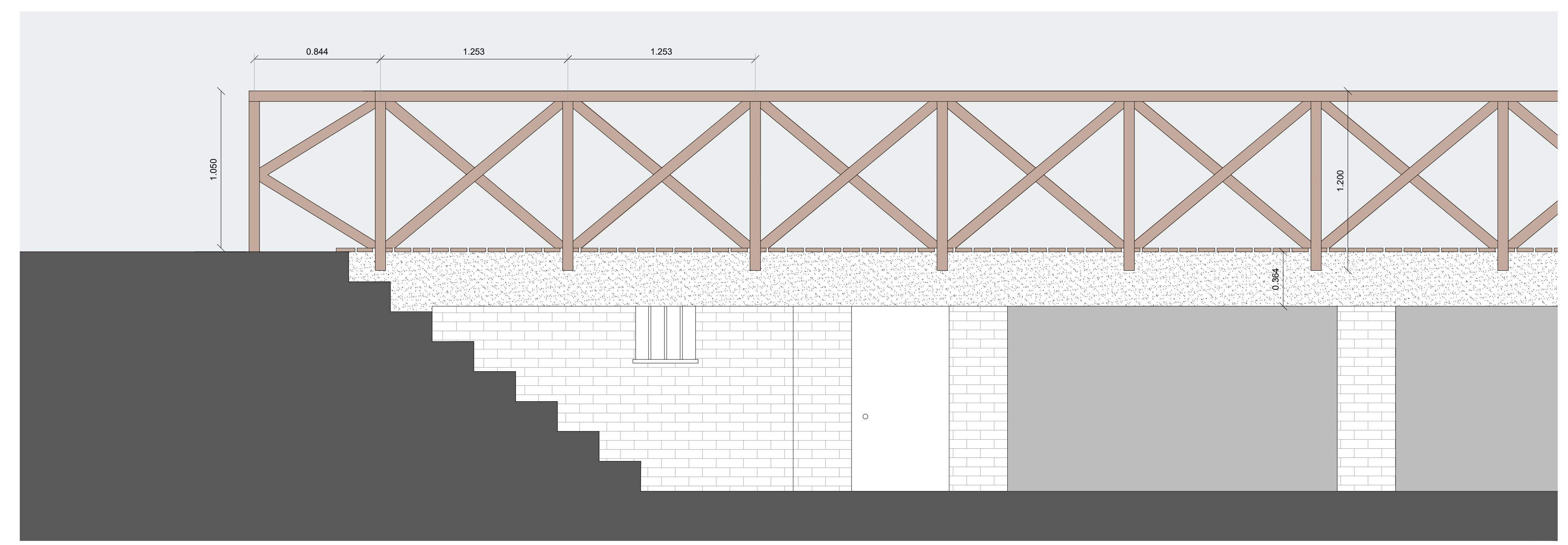
**PIANTA ACCESSO PRINCIPALE ALL'AREA ARCHEOLOGICA**  
scala 1:20



**ORDITO STRUTTURALE**  
scala 1:20



**PROSPETTO NORD  
PERCORSO DI ACCESSO**  
scala 1:20



**PROSPETTO PARAPETTO  
PERCORSO FRONTE  
VIA J. AUGUSTA**  
scala 1:20

